

White Bay Power Station

Travel Access Guide

The 24th Biennale of Sydney
March - June 2024




The White Bay Power Station is now open to the public for its first major event in over a century, the Biennale of Sydney. Situated on the revered Gari Guard/Nura and Natti Gurad/Nura lands, known for their expansive rock and sandstone shelters, the Power Station holds deep historical roots, having powered Sydney's tram and later, its rail network since its construction between 1912 and 1917.

Visitors can explore White Bay Power Station's historic Turbine Hall and Boiler House while attending the Biennale of Sydney.

Titled 'Ten Thousand Suns', this extraordinary exhibition invites you to immerse yourself in rich art and culture through live music, artist talks, panels, performances, workshops, family days and more.

Entry is free.



Plan your trip

Plan ahead with NSW Transport's Trip Planner. Visit transportnsw.info or scan the QR



Placemaking NSW

biennaleofsydney



@whitebaypowerstation



@whitebaypowerstationwagal



Biennale Opening Hours and Transport Options

Tuesday to Sunday, 11am – 6pm (Wednesdays until 9pm)
Open all Public Holidays

For more information visit biennaleofsydney.art



No Parking available

Bus services will travel from Queen Victoria Building, York St (QVB).
Public and active modes of transport are detailed below.



Bus

Regular route buses and special event buses will operate regularly to White Bay Power Station (WBPS) during the event. Regular Opal fares apply. Visitors with accessibility requirements should utilise the special event bus 443.

A map of the bus routes is provided overleaf in page 3. Plan your trip at transportnsw.info for the latest information.

Special Event Bus (Route 443)

To provide additional capacity during the event, special event shuttle bus route 443 will run between QVB in the city and WBPS. Route 443 will pick up from Stand B at QVB and drop off at WBPS within the site. Return buses will leave from WBPS and drop off at QVB Stand F. Buses will start 30 minutes prior to opening with the following timing:

443

Town Hall (Stand B) to WBPS
Northern Forecourt (Loop Service)

Tue-Fri: every 10-15 mins from 10.30am
Weekends: every 15 mins from 10.30am

Regular Route Buses (Routes 441 & 442)

Regular route 441 and 442 bus services make stops outside WBPS on Robert Street. Buses pick up from Stands B and D at QVB and drop off on Robert Street near Victoria Road. The route summary and average timings for regular route services is as follows:

441

City Art Gallery to Birchgrove
(Loop Service)

Mon-Fri: 7am–11.30pm, every 10-15 mins
Weekends: 8.20am–11.30pm, every 30-60mins

442

City QVB to Balmain East Wharf
(Loop Service)

Mon-Fri: 5.30am–11.40pm, every 10 mins
Weekends: 7am–11.40pm, every 10mins



Ferry

Balmain East Wharf is located 2.6 km away from the WBPS. The wharf is serviced by the F4 ferry route from Pyrmont to Circular Quay. Once at the wharf there is a bus stop on Darling Street serviced by the 442 service which runs every 10 minutes. The 442 will stop at the venue on Robert Street.

Balmain Wharf is serviced by the F3 and F8 ferry routes.

The ferry timetable is shown below:

F3

Parramatta to Circular Quay

Mon-Fri: 8am–11.30pm, every 60 mins
Weekend: 8am–11.30pm, every 60 mins

F4

Circular Quay to Pyrmont Bay

Mon-Fri: 6am–8pm, every 20-30 mins
Weekend: 8am–8pm, every 20-30 mins

F8

Cockatoo Island to Circular Quay

Mon-Fri: Check Trip Planner
Weekend: Check Trip Planner

For other ferry stops, such as Blackwattle Bay, see transportnsw.info.




Light Rail

Rozelle Bay Light Rail Stop is located on the L1 line Central Station to Dulwich Hill and 1.7km walking distance from WBPS. The light rail stop is a 15 minute walk via the new Rozelle Parklands. The details of the L1 line servicing the stop are shown below:

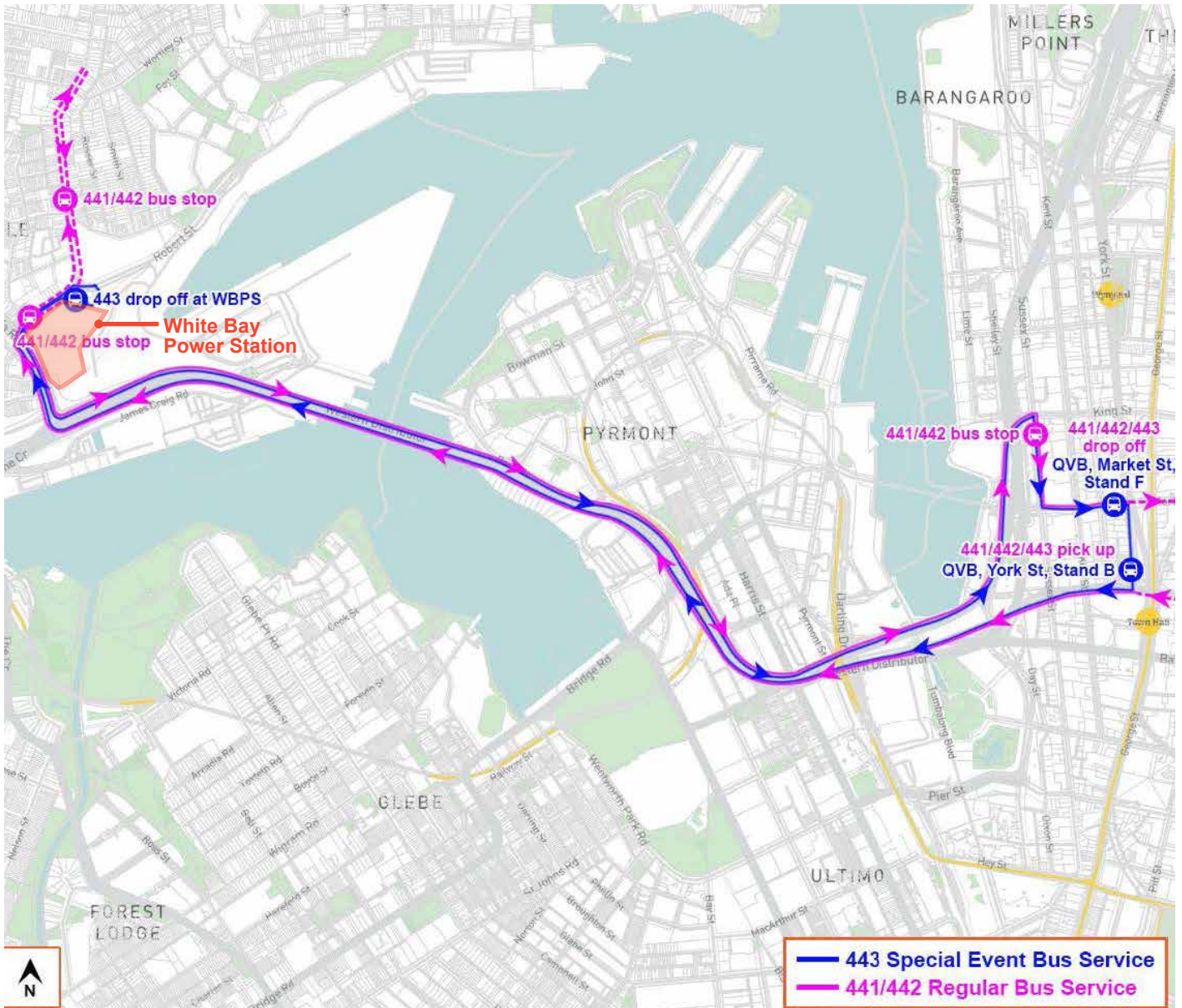
L1

Dulwich Hill Line

Mon-Fri: 6.20am to Late, every 8-15 mins
Weekend: 6.20am–11.20pm, every 10-15 mins



Bus Services Map




Cycling

WBPS is surrounded by on-road and off-road bike routes that can connect you to the broader network.


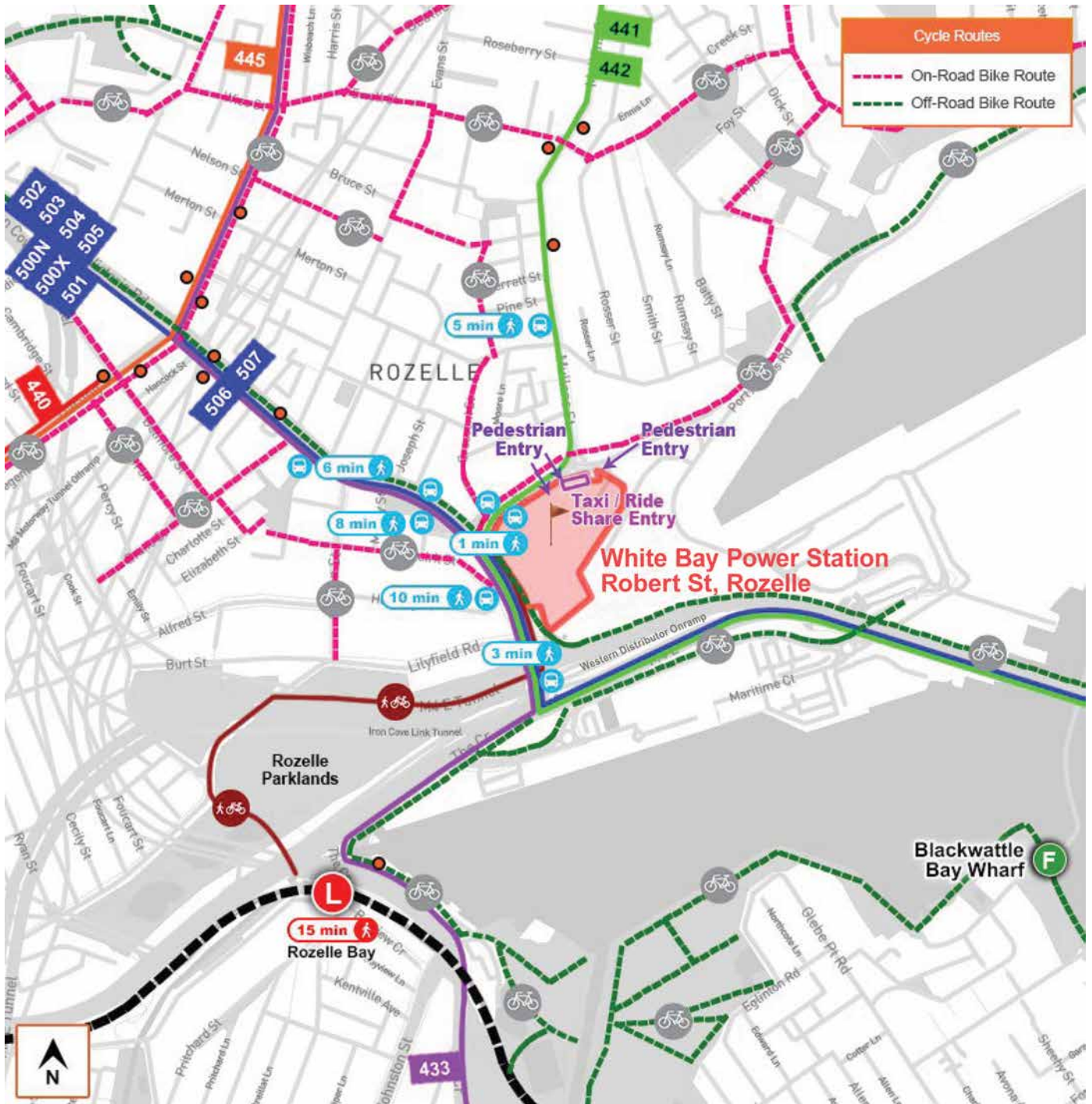
See the Active Travel Map on page 4 for more information and the map on page 5 for dedicated bike parking areas available at WBPS.

Walking

WBPS is easily accessible for pedestrians from local areas and public bus stops on Robert Street and Victoria Road. The nearest public bus stops are within 100 metres, which is a 2 minute walk. See the Active Travel Map on page 4 for walking routes you can easily access.



Active Travel Map



Venue Map

Venue Access

Pedestrian access to the WBPS is provided via three access points located on Robert Street site frontage, as shown on the map below. These provide convenient access to the broader active and public transport network.

Vehicular access (e.g Rideshare and Taxis) is via the entry-only driveway at Gate 1 to the northeast of the WBPS frontage to Robert Street. Vehicles will circulate one-way clockwise to pick-up and drop-off passengers, before departing via the exit-only driveway onto Robert Street at the WBPS's northwest frontage. There is no parking available at the WBPS or in nearby streets.

Facilities

To encourage sustainable travel, WBPS is equipped with facilities including:

- Racks for 36 bicycles
- Dedicated shuttle bus pick up/drop off zone
- Two accessible car parking spaces
- No other car parking on-site

