




**Bush Fire Planning -
Urban Release Area Map**

Muswellbrook
Local Government Area

Legend

-  Urban Release Area
- 1. Muswellbrook East
-  Cadastre © 14/02/2014 NSW LPI



 N
0 0.1 0.2 0.3 0.4 0.5 km
Projection: GDA 1994 Zone 56 Scale: 1:15,000 @ A3

Map Identification Number: 5650_REG_BFP_015_20140214

