




Bush Fire Planning - Urban Release Area Map

Tamworth Regional
Local Government Area

Legend

-  Urban Release Area
- 1. Hills Plain
-  Cadastre © 14/02/2014 NSW LPI



 0 0.2 0.4 0.6 0.8 km
Projection: GDA 1994 Zone 56 Scale: 1:22,000 @ A3

Map Identification Number: 7310_REG_BFP_022_20140214

