

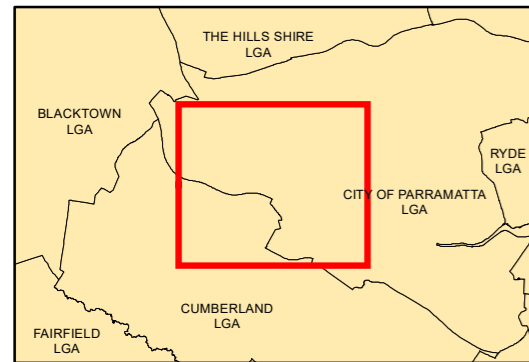




Environmental Planning and Assessment Act 1979 (Westmead Place Strategy) 2022 Section 9.1 Direction

Map Sheet LAP_001

-  Section 9.1 Direction
-  Cadastre 25/03/2022 © Spatial Services



0 200 400 Metres

Projection: MGA Zone 56 Datum: GDA94 Scale: 1:20,000 @ A3

Map Identification Number: EPA_ACT_WPS_LAP_001_20220325

